
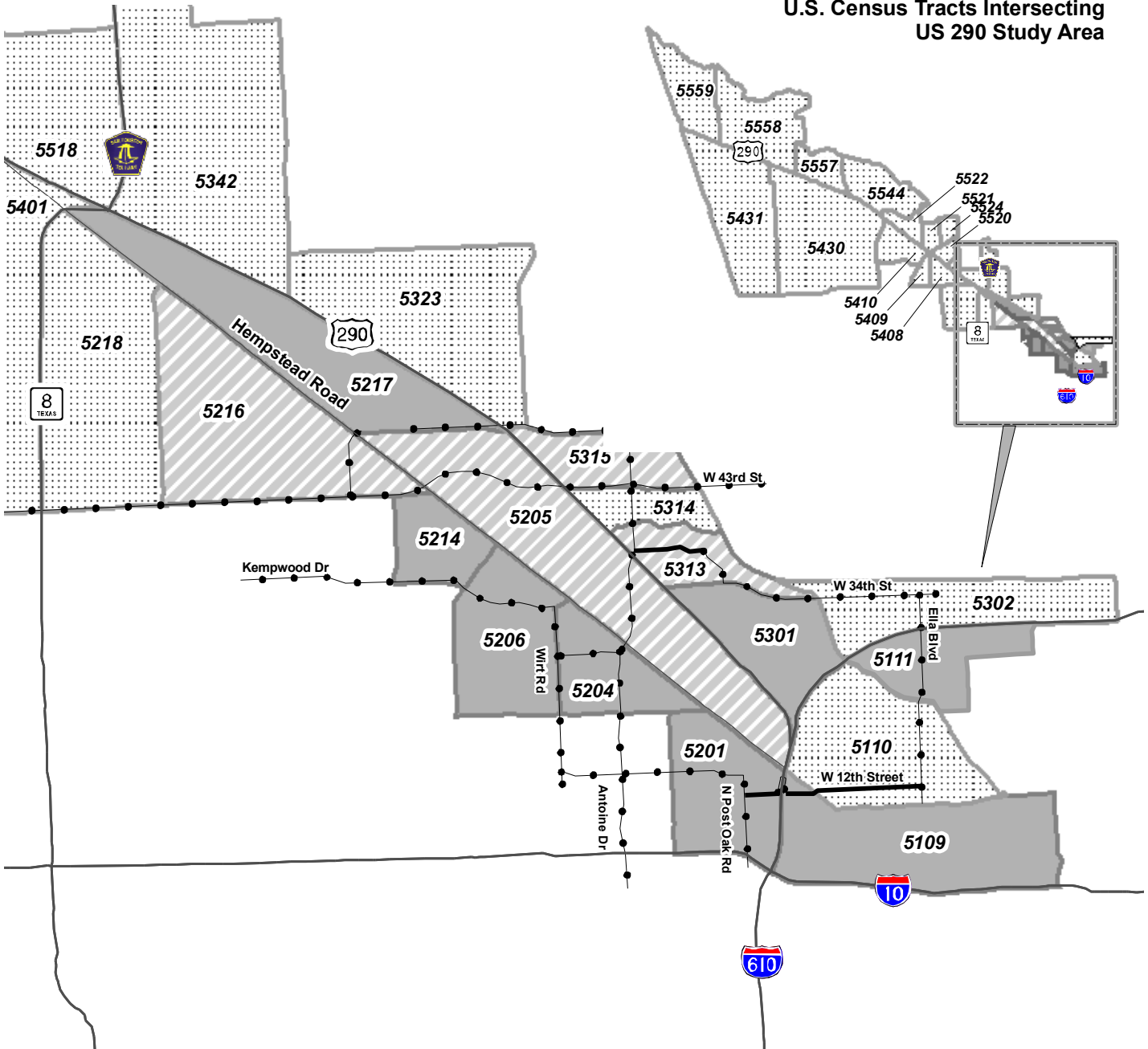


U.S. Census Tracts Intersecting US 290 Study Area

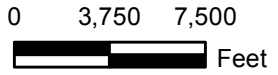


5223 U.S. Census Tract Number

Bike Route - roadways with shoulders and signage:



Bike Lane - designated paved portion of roadway with signage:



Notes: 5.6 percent of households within U.S. Census tracts intersecting the US 290 Study Area do not have access to a vehicle.
 8.7 percent of households within Harris County do not have access to a private vehicle.
 No bikeways were observed or indicated by planning groups west of FM 529 within the US 290 study area.

Source: U.S. Census 2000, City of Houston GIMS, H-GAC

Final Environmental Impact Statement
 US 290 Corridor

Bikeways and Household Vehicle Access



TEXAS DEPARTMENT OF TRANSPORTATION
 HOUSTON DISTRICT

CSJ 0050-09-069

Exhibit 12

P:\052311392_0011_US_290_EIS\Exhibits\ArcGIS_Projects\September2009\Exhibit 12 - Bikeways and Household Vehicle Access.mxd