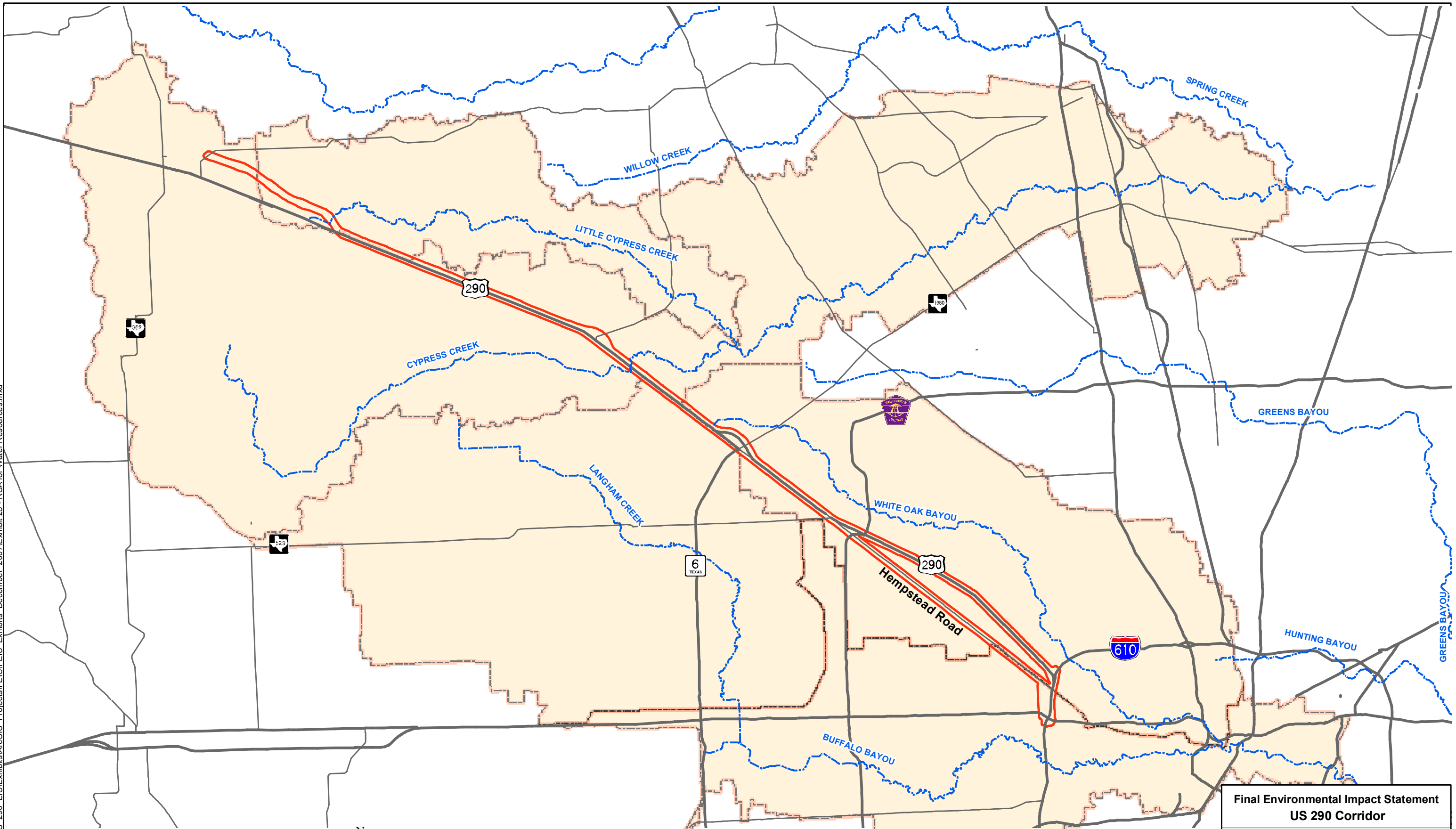



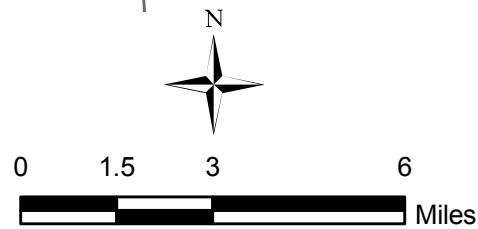


P:\052311392_0011_US_290_EIS\Exhibits\ArcGIS\Projects\FEIS\FEIS_ Exhibits_December_2007\Exhibit_23 - RSA for Water Resources.mxd



Legend

-  RSA Boundary
-  Major Channels
-  Project Area



Final Environmental Impact Statement
US 290 Corridor

RSA for Water Resources



CSJ 0050-09-069

Exhibit 23